

**Appendix IX – Sample Project-specific Codes for Naming**

**TABLE OF CONTENTS**

1.	Introduction .....	IX-1
2.	Codes for Field 1 – Project.....	IX-1
3.	Codes for Field 3.1 – Volume .....	IX-2
4.	Codes for Field 4.1 – Location.....	IX-8

**List of Tables**

Table App IX-1 Codes for Field 1 – Project.....	IX-1
Table App IX-2 Codes for Field 3.1 – Volume .....	IX-2
Table App IX-3 Codes for Field 4.1 – Location Identifier .....	IX-8

## 1. Introduction

For easier understanding, the sample project-specific codes in sections below are from the project of Kwu Tung North (KTN) and Fanling North (FLN) New Development Areas (NDA), Phase 1. The sections below have been incorporated into the corresponding project-specific validation list.

## 2. Codes for Field 1 – Project

Field 1 – Project is a unique identifier which serves to indicate the project code (e.g. agreement number, contract number, future asset categorisation). This identifier should be assigned to each project stage (e.g. design, construction and operations) to determine the relationship with a particular asset.

Table App IX-1 Codes for Field 1 – Project

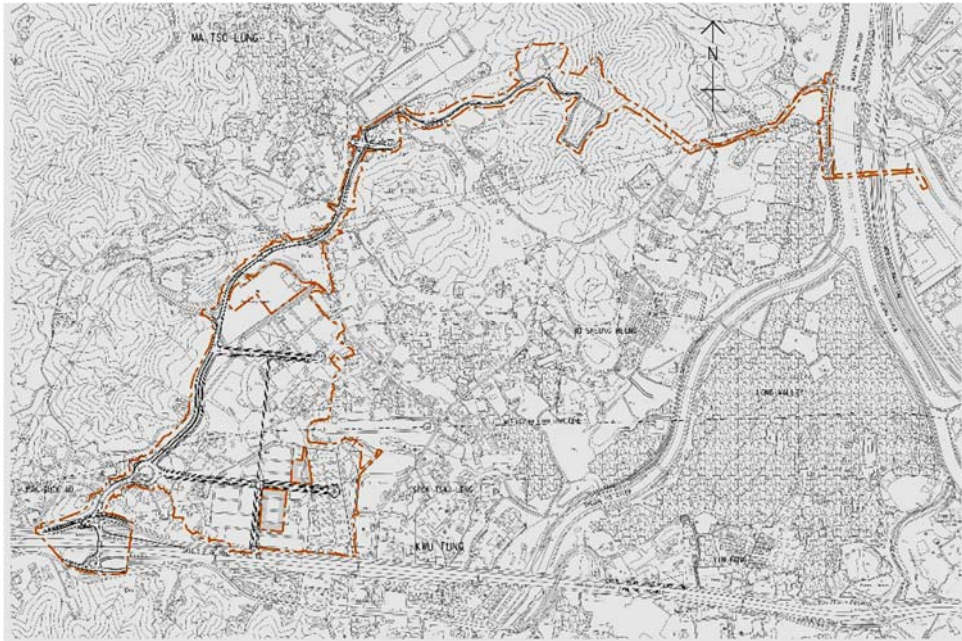
Field 1 - Project	Project Stage	Agreement No., Contract No. or Asset Categorization	Description
CE1314	Design (Agreements)	CE13/2014	Agreement No. CE 13/2014 (CE) Development of Kwu Tung North (KTN) and Fanling North (FLN) New Development Areas (NDA), Phase 1 – Design and Construction
ND1901	Construction (Contracts)	ND/2019/01	Kwu Tung North New Development Area, Phase 1: Site Formation and Infrastructure Works
ND1902		ND/2019/02	Kwu Tung North New Development Area, Phase 1: Roads and Drains between Kwu Tung North New Development Area and Shek Wu Hui
ND1903		ND/2019/03	Kwu Tung North and Fanling North New Development Areas, Phase 1: Development of Long Valley Nature Park
ND1904		ND/2019/04	Fanling North New Development Area, Phase 1: Fanling Bypass Eastern Section (Shek Wu San Tsuen North to Lung Yeuk Tau)
ND1905		ND/2019/05	Fanling North New Development Area, Phase 1: Fanling Bypass Eastern Section (Shung Him Tong to Kau Lung Hang)
ND1906		ND/2019/06	Fanling North New Development Area, Phase 1: Reprovisioning of North District Temporary

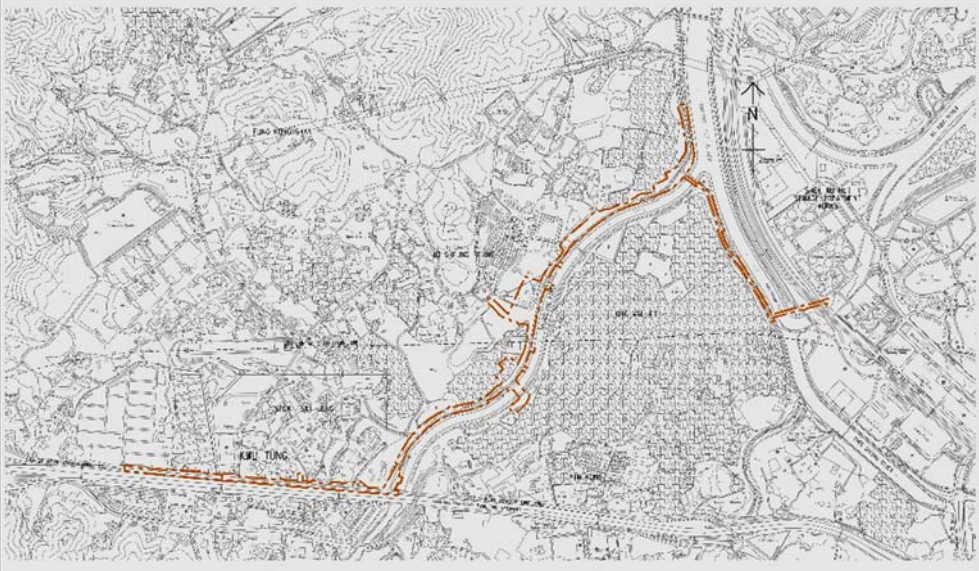

Field 1 - Project	Project Stage	Agreement No., Contract No. or Asset Categorization	Description
			Wholesale Market for Agricultural Products
ND1907		ND/2019/07	Fanling North New Development Area, Phase 1: Site Formation and Infrastructure Works
To be defined by during operation stage	Operations	N/A	N/A

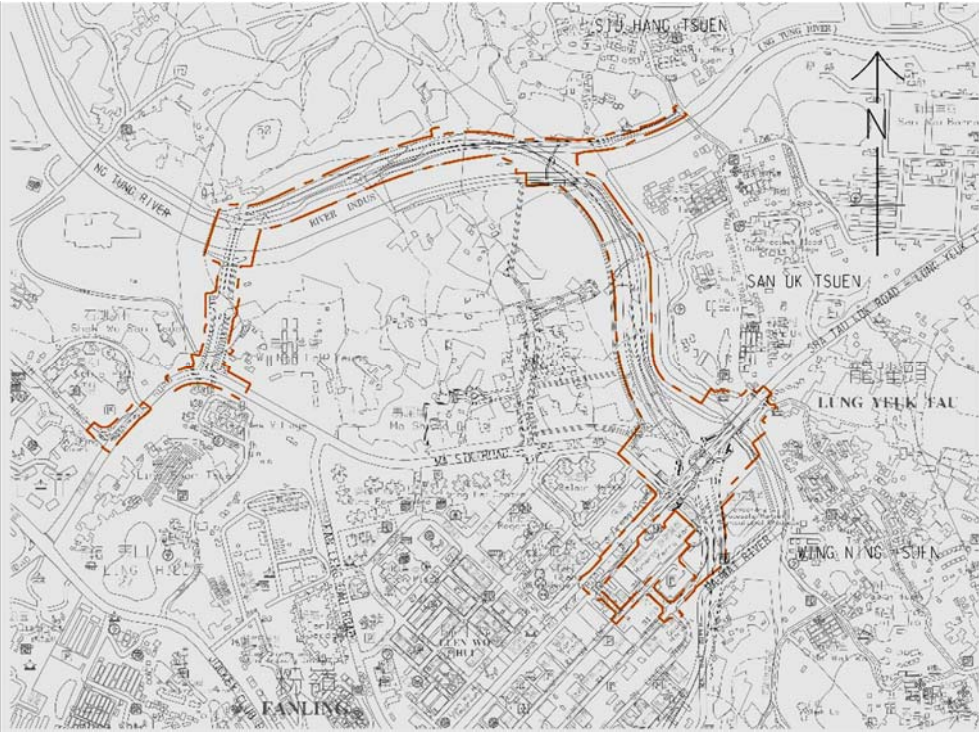
### 3. Codes for Field 3.1 – Volume

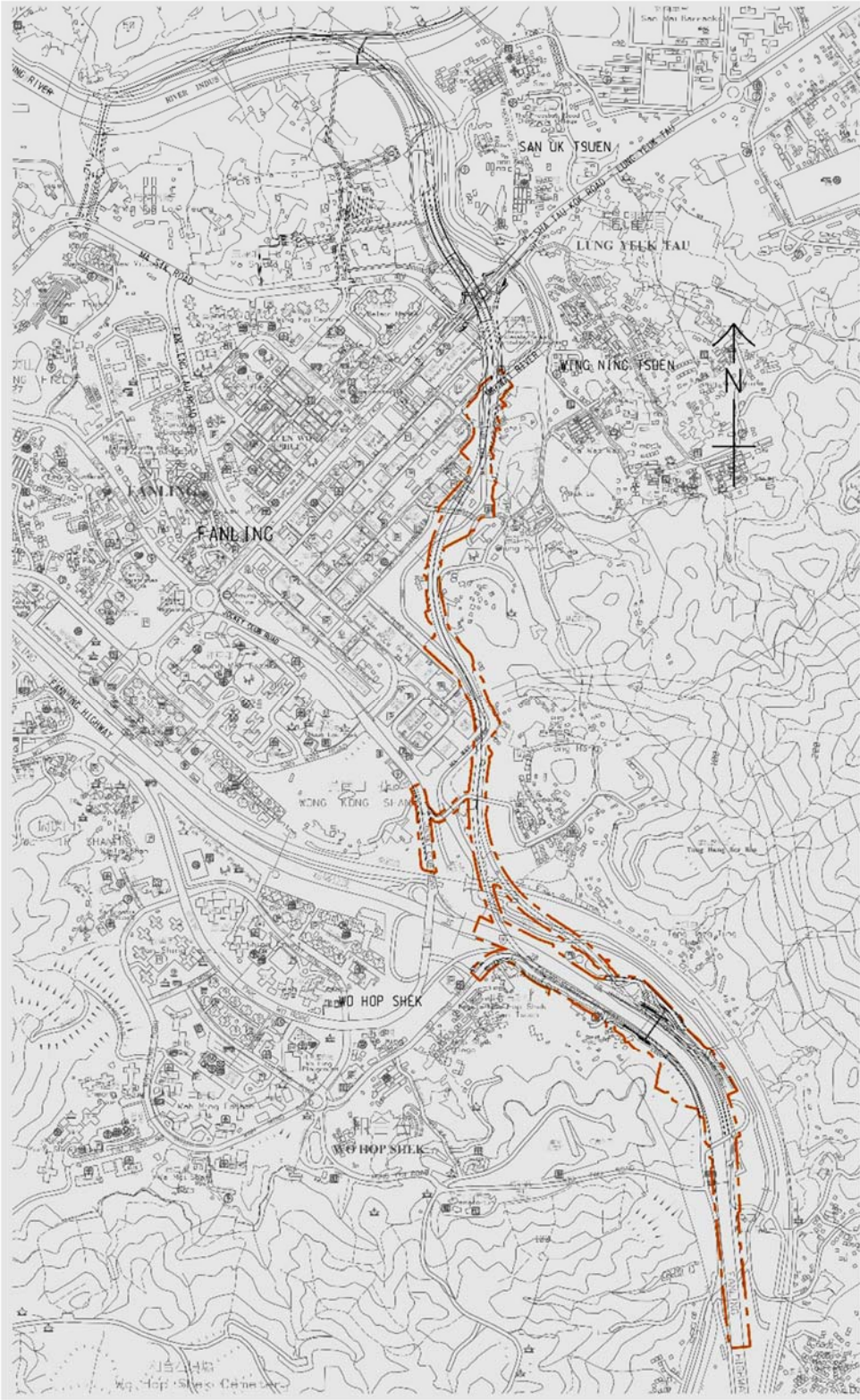
Field 3.1 – Volume is a unique identifier which serves to indicate specific geospatial zone or volume within a project.


Table App IX-2 Codes for Field 3.1 – Volume

Field 3.1 - Volume	Description and Boundary
C1	<p>Kwu Tung North New Development Area, Phase 1: Site Formation and Infrastructure Works</p>  <p>The image is a topographic map of the Kwu Tung North New Development Area, Phase 1. It shows the site formation and infrastructure works boundaries highlighted in orange. The map includes contour lines, roads, and various geographical features. Labels on the map include 'MA TSE LUNG', 'SHAU KUI TUNG', 'KIU TUNG', and 'TUN FONG'. A north arrow is also present in the upper right quadrant of the map.</p>

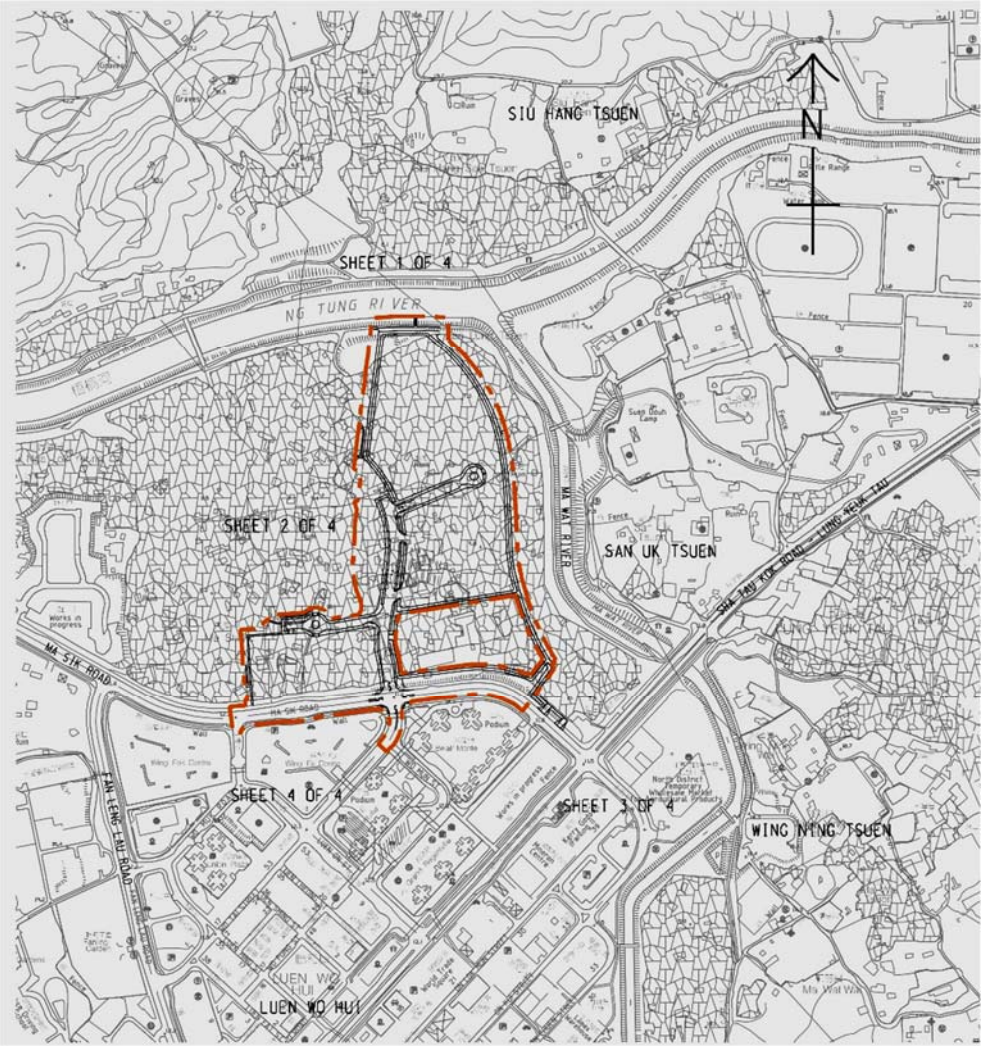
Field 3.1 - Volume	Description and Boundary
C2	<p>Kwu Tung North New Development Area, Phase 1: Roads and Drains between Kwu Tung North New Development Area and Shek Wu Hui</p> 
C3	<p>Kwu Tung North and Fanling North New Development Areas, Phase 1: Development of Long Valley Nature Park</p> 

Field 3.1 - Volume	Description and Boundary
C4	<p data-bbox="411 286 1356 353">Fanling North New Development Area, Phase 1: Fanling Bypass Eastern Section (Shek Wu San Tsuen North to Lung Yeuk Tau)</p> 

Field 3.1 - Volume	Description and Boundary
C5	<p>Fanling North New Development Area, Phase 1: Fanling Bypass Eastern Section (Shung Him Tong to Kau Lung Hang)</p> 

Field 3.1 - Volume	Description and Boundary
C6	<p data-bbox="411 282 1407 353">Fanling North New Development Area, Phase 1: Reprovisioning of North District Temporary Wholesale Market for Agricultural Products</p> 



Field 3.1 - Volume	Description and Boundary
C7	<p data-bbox="411 286 1295 353">Fanling North New Development Area, Phase 1: Site Formation and Infrastructure Works</p> 

#### 4. Codes for Field 4.1 – Location

Field 4.1 – Location is an identifier which serves to indicate specific location (e.g. slope number, feature code, building code) for geospatial coordination and future asset management. Common abbreviation codes (referring to Appendix X) should be used as far as practicable.

For locations that cannot be sufficiently covered by common abbreviation codes, additional location codes should be documented in the BEP for project.

Table App IX-3 Codes for Field 4.1 – Location Identifier

<b>Field 4.1 - Location</b>	<b>Located in Which Volume</b>	<b>Definition</b>	<b>Currently Used By</b>
RDW1	C1	Road W1	N/A
SRHO	C1	Special Residential Home Ownership Scheme Area	N/A
A6	C2	Road A6	N/A
A100	C2	Road A100	N/A
VRE	C2	Village Resite Area	N/A
BW	C3	Boardwalk	N/A
LVNP	C3	Long Valley Nature Park	N/A
PD	C3	Pedestrian Walkway	N/A
SS	C3	Typical Storage Shed	N/A
ST01	C3	Storage House Type 1 (ST01)	N/A
ST02	C3	Tea House Pavilion (ST02)	N/A
ST03	C3	Compositing Facility (ST03)	N/A
ST04	C3	Bird Hide (ST04)	N/A
ST06	C3	Outdoor classroom shelter (ST06)	N/A
ST07	C3	Storage House Type 2 (ST07)	N/A
WSR	C3	Wa Shan Road	N/A
YKR	C3	Yin Kong Road	N/A
FBF4	C4	Footbridge F4	N/A
FBF6	C4	Footbridge F6	N/A
MSR	C4	Ma Sik Road	N/A
RO	C4	Roundabout	N/A
HKYFB	C5	FootBridge (Ho Ka Yuen)	N/A
PD	C5	Pedestrian Walkway	N/A

<b>Field 4.1 - Location</b>	<b>Located in Which Volume</b>	<b>Definition</b>	<b>Currently Used By</b>
UD	C5	Under Deck	N/A
MWRV	C6	Ma Wat River	N/A
HOLF	C7	Home of Loving Faithfulness	N/A

\*Similar abbreviations for different locations should be assigned sequential numbering, e.g., ST01, ST02, ST03...etc.